

65/2025 VIET NAM - SOUTHWEST COAST - KIEN GIANG - PHU QUOC - Buoyage, Beacons.

Source: Viet Nam Maritime Safety - South, Notice No. 25/TBHH-TCTBDATHHMN
32/TBHH-TCTBDATHHMN

Chart - VN50057 [previous update 45/2024]








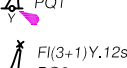
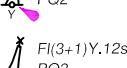
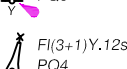


Insert		10°13.86'N 103°55.66'E
		10°13.63'N 103°56.11'E
		10°13.61'N 103°56.54'E
		10°14.18'N 103°56.16'E
		10°13.81'N 103°56.71'E
		10°13.56'N 103°56.55'E
		10°13.22'N 103°56.62'E
		10°13.24'N 103°56.74'E
Delete		10°13.19'N 103°56.98'E
		10°13.08'N 103°56.30'E
		10°13.65'N 103°56.11'E
		10°13.90'N 103°56.84'E

Chart - VN30036 [previous update 112/2023]

Insert		10°13.86'N 103°55.66'E
Delete		10°13.19'N 103°56.98'E
		10°13.08'N 103°56.30'E
		10°13.65'N 103°56.11'E
		10°13.90'N 103°56.84'E

(All positions are referred to WGS84 Datum)

65/2025 VIỆT NAM - BỜ BIỂN TÂY NAM BỘ - KIÊN GIANG - PHÚ QUỐC - Hệ thống phao, Đăng tiêu.


Nguồn: Tổng công ty Bảo đảm an toàn hàng hải miền Nam, Thông báo số 25/TBHH-TCTBDATHHMN
32/TBHH-TCTBDATHHMN

Hải đồ - VN50057 [cập nhật trước 45/2024]

Chèn		10°13.86'N 103°55.66'E
		10°13.63'N 103°56.11'E

	 Fl.G.3s No3	10°13.61'N 103°56.54'E
	 Fl.R.4s No2	10°14.18'N 103°56.16'E
	 Fl.R.4s No4	10°13.81'N 103°56.71'E
	 T1 Fl.Y.5s	10°13.56'N 103°56.55'E
	 T2 Fl.Y.5s	10°13.22'N 103°56.62'E
	 T3 Fl.Y.5s	10°13.24'N 103°56.74'E
Xóa	 Fl(3+1)Y.12s PQ1	10°13.19'N 103°56.98'E
	 Fl(3+1)Y.12s PQ2	10°13.08'N 103°56.30'E
	 Fl(3+1)Y.12s PQ3	10°13.65'N 103°56.11'E
	 Fl(3+1)Y.12s PQ4	10°13.90'N 103°56.84'E

Hải đồ - VN30036 [*cập nhật trước 11/2/2023*]

Chèn	 No0	10°13.86'N 103°55.66'E
Xóa	 PQ1	10°13.19'N 103°56.98'E
	 PQ2	10°13.08'N 103°56.30'E
	 PQ3	10°13.65'N 103°56.11'E
	 PQ4	10°13.90'N 103°56.84'E

(Tất cả các vị trí được tham chiếu theo hệ tọa độ WGS84)